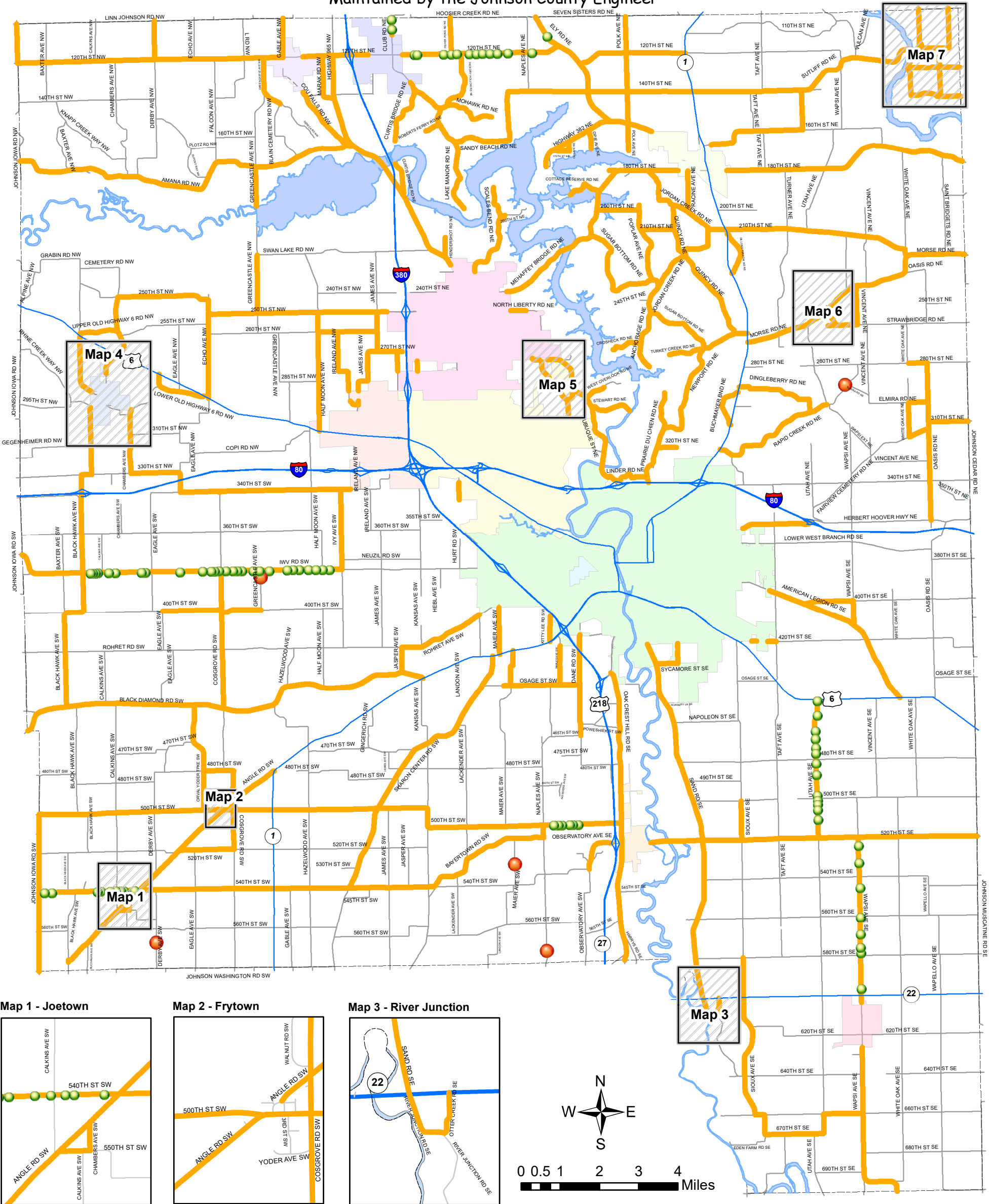


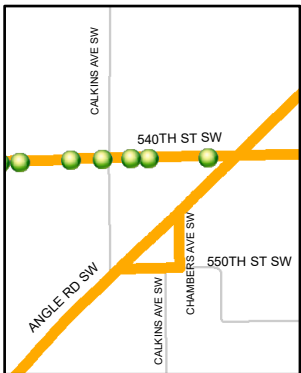


# 2024 Johnson County Projected ROW Needs Map

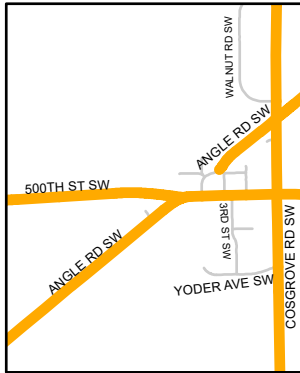
for  
Identified Roads on the 5-Year Construction Plan  
and  
Future Projects List  
Maintained by the Johnson County Engineer



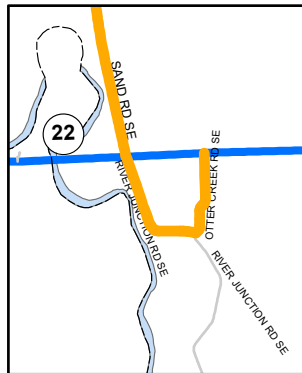
Map 1 - Joetown



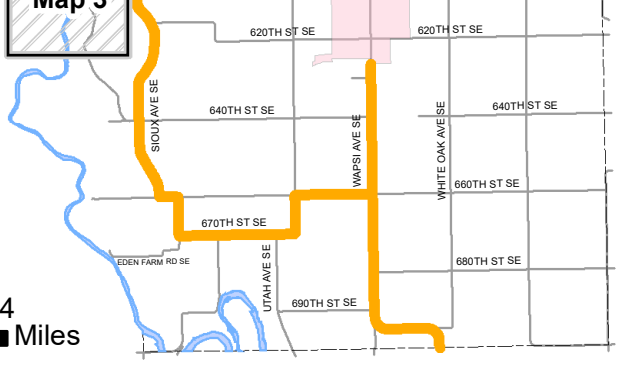
Map 2 - Frytown



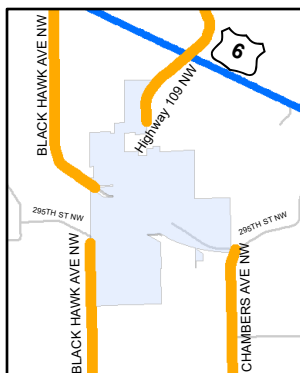
Map 3 - River Junction



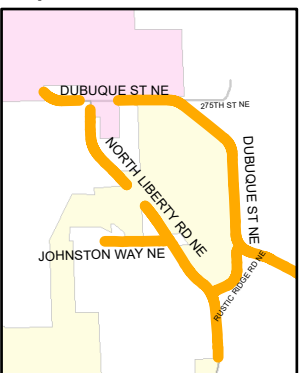
Map 3



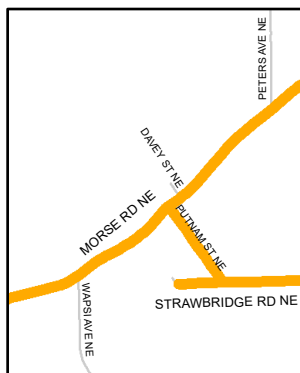
Map 4 - Oxford



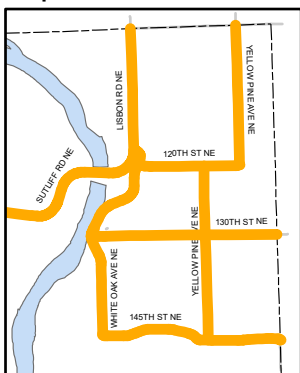
Map 5 - NE Coralville



Map 6 - Morse



Map 7 - Sutilff



**Projected ROW Needs**

- 70 feet
- Bridge Maintenance or Replacement Project
- Culvert Project
- County Roads Only
- County Boundary